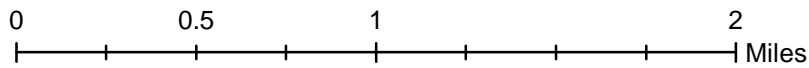
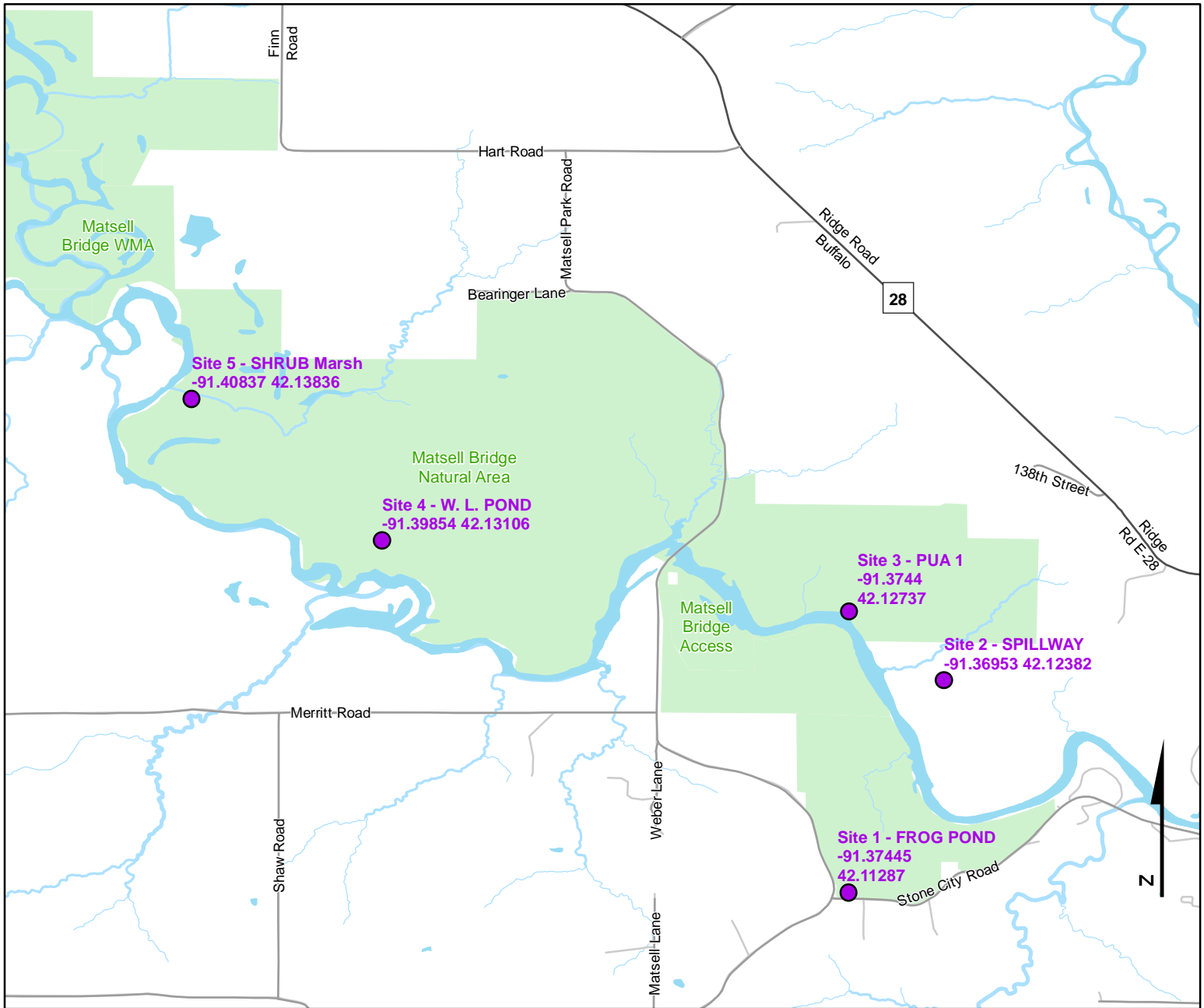




Volunteer Wildlife Monitoring Program (VWMP) Frog and Toad Survey

Route ID: 22 County: Linn

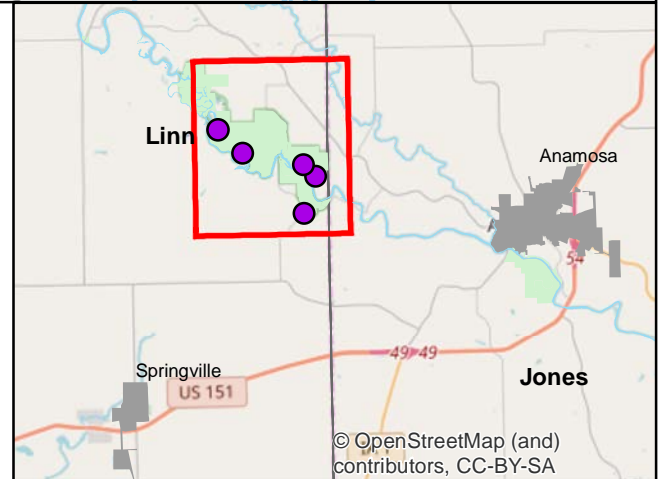
Click for Google Maps to Site 1: <https://www.google.com/maps/dir/?api=1&destination=42.1128676625,-91.374448436>



DNR
Volunteer Wildlife Monitoring Program

Legend

----- Trails



© OpenStreetMap (and) contributors, CC-BY-SA



Frog and Toad Call Survey Route Description

Route ID **22**

Established: 1991

Site Number	Name	County	Latitude	Longitude	Directions
1	FROG POND	Linn	42.1128677	-91.3744484	
2	SPILLWAY	Linn	42.1238168	-91.369529	
3	PUA 1	Linn	42.1273714	-91.3744043	
4	W. L. POND	Linn	42.1310634	-91.3985383	
5	SHRUB Marsh	Linn	42.13836	-91.4083676	